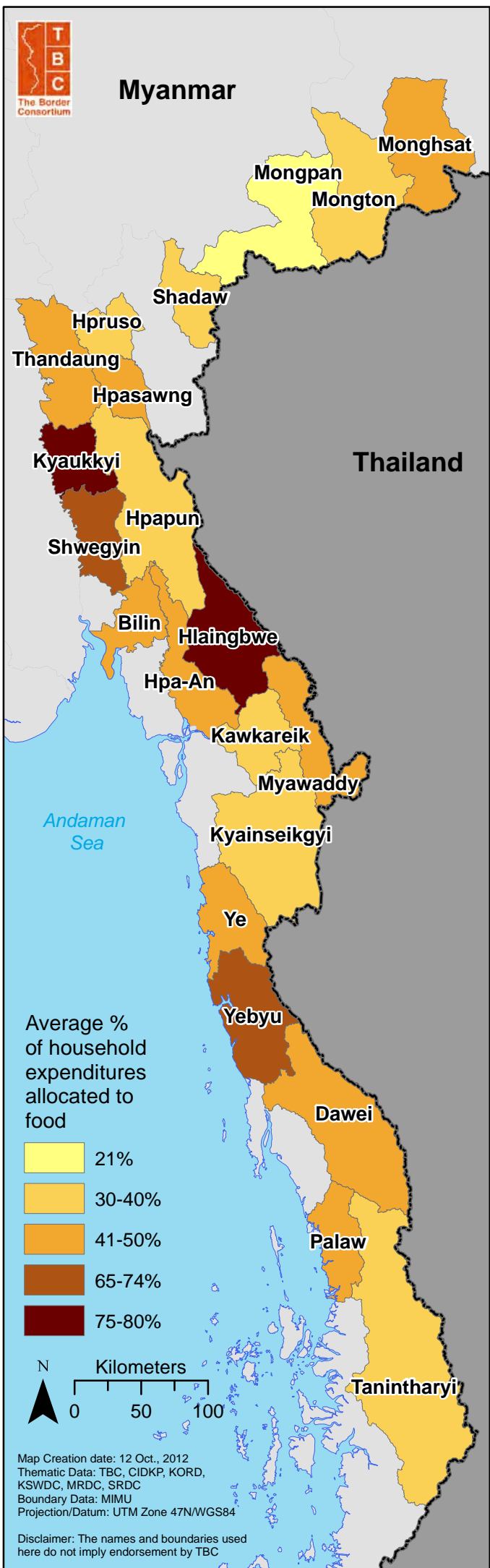
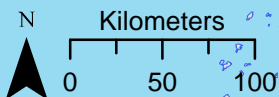
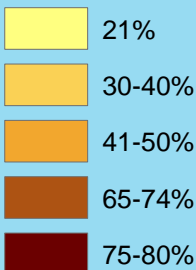


# Myanmar



Average %  
of household  
expenditures  
allocated to  
food



Map Creation date: 12 Oct., 2012  
 Thematic Data: TBC, CIDKP, KORD,  
 KSWDC, MRDC, SRDC  
 Boundary Data: MIMU  
 Projection/Datum: UTM Zone 47N/WGS84

Disclaimer: The names and boundaries used here do not imply endorsement by TBC