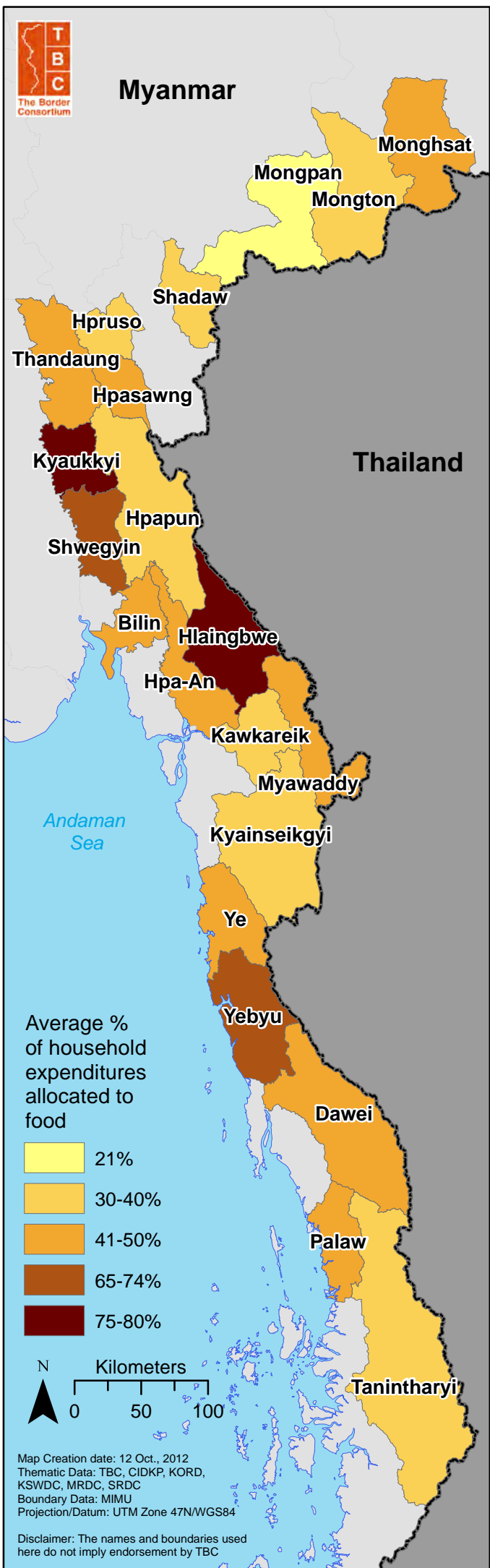
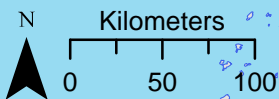
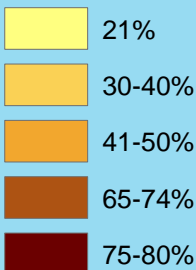


Myanmar



Average %
of household
expenditures
allocated to
food



Map Creation date: 12 Oct., 2012
Thematic Data: TBC, CIDKP, KORD,
KSWDC, MRDC, SRDC
Boundary Data: MIMU
Projection/Datum: UTM Zone 47N/WGS84

Disclaimer: The names and boundaries used
here do not imply endorsement by TBC